

**Landair**  
Surveys



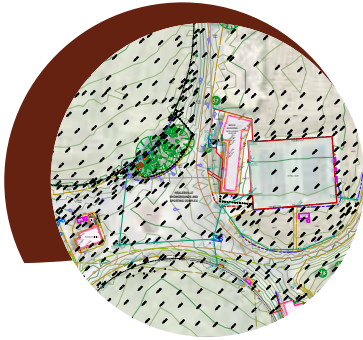
Surveying and spatial solutions for  
**Government – Infrastructure**

Working alongside government departments and local councils on projects throughout Greater Melbourne and Sydney, Landair Surveys' precise data helps **manage and upgrade** our roads, parks, waterways and major public infrastructure.

Learn more at [landair.com.au/our-solutions/for-infrastructure-projects](https://landair.com.au/our-solutions/for-infrastructure-projects)

# Why choose Landair Surveys

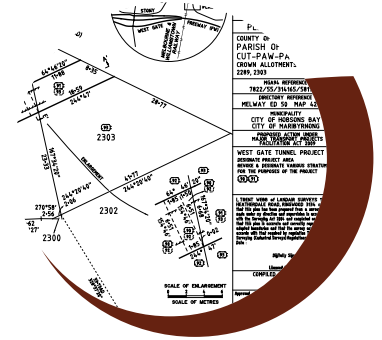
As an incumbent on **numerous government supply panels**, we're familiar with the approval processes and specific standards needed for public sector projects. We:



Have experience with government projects, timelines and approval processes.



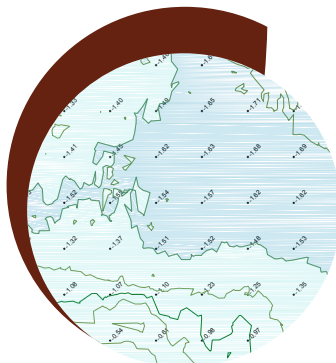
Keep you informed to mitigate delays and guide you through procedural hurdles.



Are panel-approved and licensed surveyors who know how to meet government standards.



Are available on-demand and adapt to tight schedules – completing surveys promptly.



Communicate clearly and are proactive – to make stakeholder coordination smoother.



Collaborate with your consultants on solutions to minimise scheduling disruptions.

# How we support your project

Landair's team of licensed surveyors brings extensive local knowledge, legal expertise and technical proficiency to every project.

## We capture your spatial data using...

- ✓ Title re-establishment surveys
- ✓ Control and monitoring surveys
- ✓ Feature and level surveys
- ✓ Underground services surveys
- ✓ Bathymetric surveys

## We deliver actionable data as...

- ✓ Accurate plans and contour maps
- ✓ Property boundary plans
- ✓ Dredge calculations
- ✓ Licensed surveyor plans and reports



# See our success on a project like yours

Project  
**Ridgewalk Project**

Client  
**Yarra Ranges Council**

Completed  
**May 2024**

Location  
**Kalorama to Belgrave, Victoria**



*Landair Surveys are easy to work with. They have invaluable local and legal knowledge, keep you updated on what's happening and give you genuinely useful advice. The team is also very good at dealing with local stakeholders."*

**Paul Goodison**  
Project Manager at Yarra Ranges Council



Since 2019, Landair Surveys has supported Yarra Ranges Council with feature and level surveys, title re-establishment and underground services surveys to assist in route analysis and trail design for the Ridgewalk Project. A **39 km track** through the Dandenong Ranges, Ridgewalk includes 14 km of new and upgraded trails, architectural nodes, sculptures and heritage interpretation.


Surveying work included re-establishing alignments along Mount Dandenong Tourist Road between Olinda and Sassafras and mapping rugged terrain for new trail sections,

car parks and amenities. Most of the Landair team has **contributed to this complex project**, with upgrades commencing in 2022.

## See our **government infrastructure partners**

Delivering essential data to local councils and state departments, Landair is a trusted partner for **major infrastructure projects** and public land management in Victoria.





# Landair

Surveys

1300 130 158 | [info@landair.com.au](mailto:info@landair.com.au)

**[landair.com.au](http://landair.com.au)**



**Melbourne** (head office)

1/87-91 Heatherdale Road  
Ringwood VIC 3134

**Sydney**

Suite 18, 12 Tryon Road  
Lindfield NSW 2070